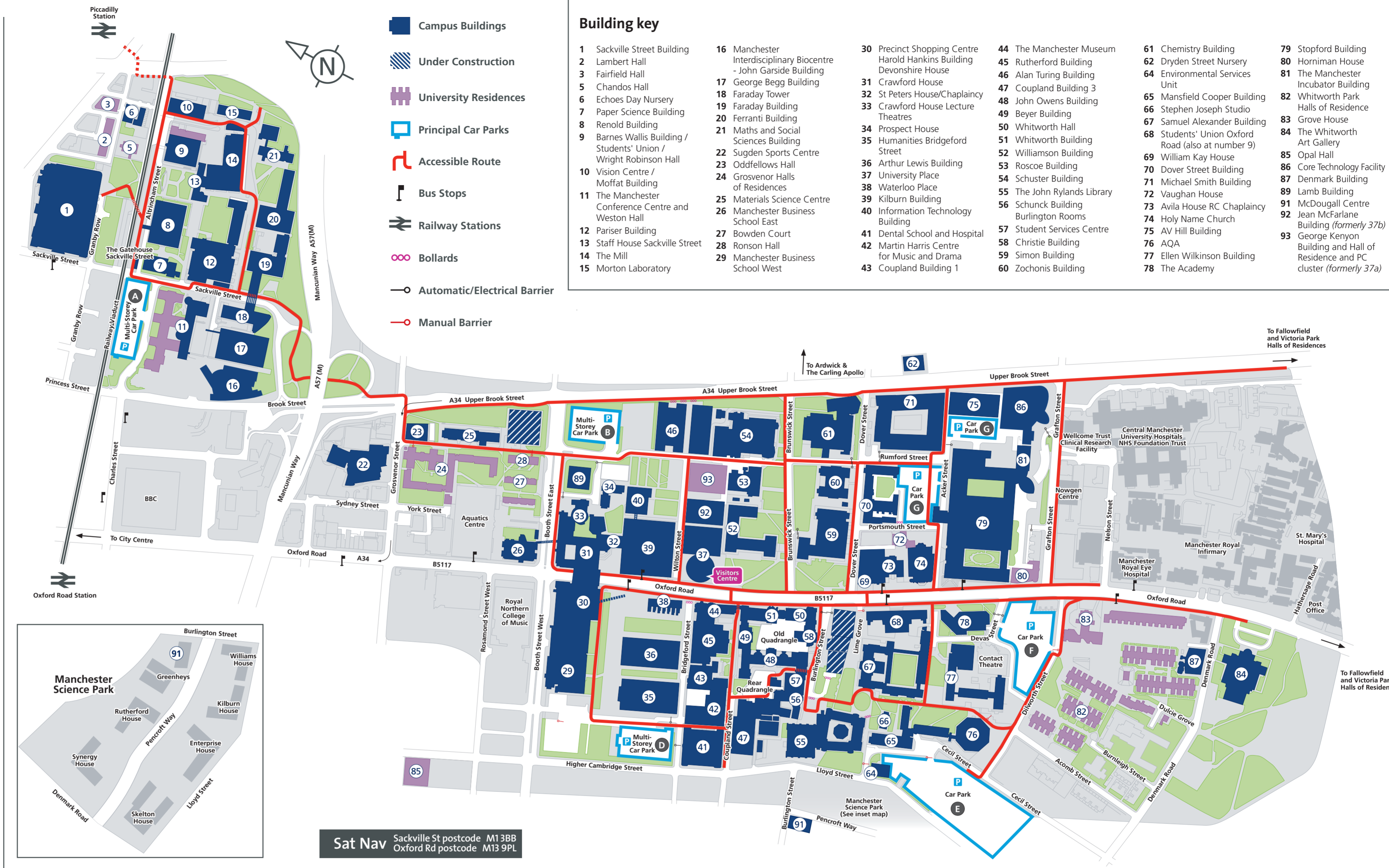
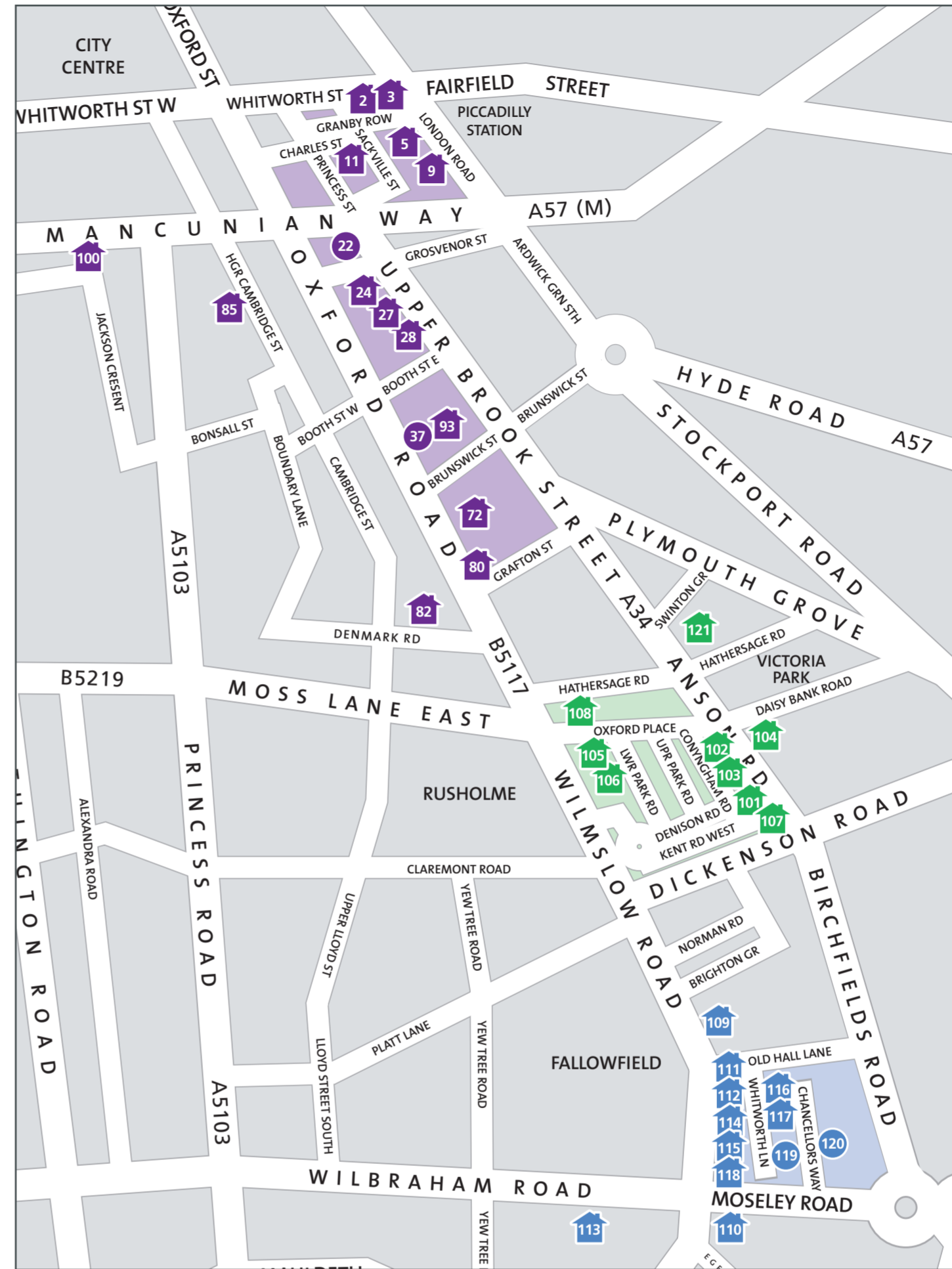
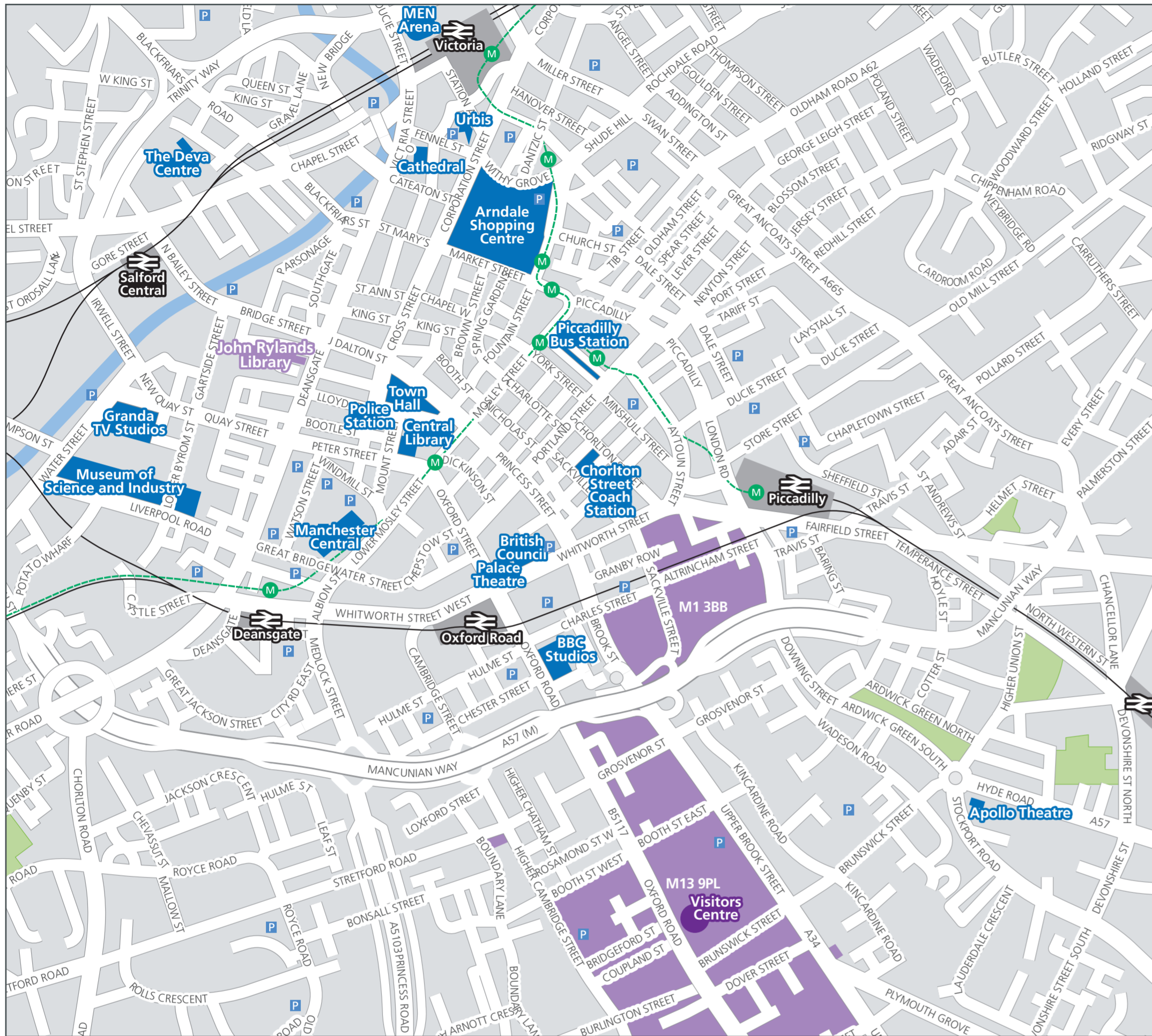


- A** 78 Academy
- 32 Access Summit Disability Resource Centre
- 37 Accommodation Office
- 31 Accounting and Finance
- 1 Aerospace Research Centre (UMARI)
- 60 Age and Cognitive Performance Research Centre
- 30 Ahmed Iqbal Ullah Race Relations Resource Centre
- 46 Alan Turing Building
- 36 Applied Social Sciences
- 76 AQA (formerly NEAB)
- 79 ARC Epidemiology Unit
- 65 Archaeology
- 35 Architecture and Planning
- 65 Art History and Visual Studies
- 36 Arthur Lewis Building
- 48 Association of University Administrators (AUA)
- 46 Astrophysics
- 69 Athletic Union
- 75 AV Hill Building
- 73 Avila House (RC Chaplaincy)
- B** 9 Barnes Wallis Building
- 49 Beyer Building
- 1 Bindery (Joule Library)
- 14 Biomolecular Sciences
- 54 Blackett Lecture Theatre
- 27 Bowden Court
- 54 Braddick Library
- 54 Bragg Lecture Theatre
- 35 Brookes World Poverty Institute
- 56 Burlington Rooms
- 56 Burlington Society
- C** D Car Park Permit Office (Booth St West)
- 31 Careers and Employability Division (via Booth St East)
- 8 Careers Metro
- 35 Cathie Marsh Centre for Census and Survey Research (CCSR)
- 49 Estates Directorate
- 67 European Studies
- F** 3 Fairfield Hall
- 19 Faraday Building
- 18 Faraday Tower
- 20 Ferranti Building
- 48 Finance Office
- 67 French Studies
- G** 36 Geography
- 52 Geology
- 17 George Begg Building
- 93 George Kenyon Building and Hall of Residence (formerly 37a)
- 67 German Studies
- 67 Goethe Institute
- 36 Government
- 35 Graduate Development Scheme
- 36 Granada Centre for Visual Anthropology
- 65 GM Archaeological Unit
- 52 GM Geological Unit
- 83 Grove House
- 24 Grosvenor Halls of Residences
- H** 30 Harold Hankins Building
- 38 Health and Safety Services
- 34 Higher Education Careers Service Unit
- 67 History
- 74 Holy Name RC Church
- 80 Horniman House
- 77 Human Communication and Deafness
- 48 Human Resources
- 35 Humanities Bridgeford Street
- 30 Humanities Faculty Office
- 35 Cordingley Lecture Theatre
- 86 Core Technology Facility
- 42 Cosmo Rodewald Concert Hall
- 1 Council Chamber (Sackville Street)
- 51 Council Chamber (Whitworth Building)
- 68 Council Chamber (Students' Union)
- 31 Counselling Service
- 43 Coupland Building 1
- 47 Coupland Building 3
- 31 Crawford House
- 33 Crawford House Lecture Theatres
- 30 CRIC (ESRC Centre for Research and Innovation and Competition)
- 48 Curriculum Innovation
- D** 12 Dalton Institute
- 87 Denmark Road Building
- 41 Dental School and Hospital
- 47 Dental School Annexe
- 58 Development and Alumni Relations
- 30 Devonshire House
- 79 Diagnostic Radiology
- 37 Disability Support Office
- 70 Dover Street Building
- 42 Drama
- 62 Dryden Street Day Nursery
- E** 52 Earth Sciences
- 67 East Asian Studies
- 6 Echoes Day Nursery
- 1 Electrical and Electronic Engineering
- 20 E&EE High Voltage
- 36 Economics
- 29 Eddie Davies Library
- 77 Education
- 77 Ellen Wilkinson Building
- 1 Engineering and Physical Sciences Faculty Office
- 67 English and American Studies
- 23 English Language Courses
- 36 Environment and Development
- 64 Environmental Services Unit
- 1 EPS Foundation Studies
- 1 Equality and Diversity Office
- 49 Estates Directorate
- 67 European Studies
- F** 3 Fairfield Hall
- 19 Faraday Building
- 18 Faraday Tower
- 20 Ferranti Building
- 48 Finance Office
- 67 French Studies
- G** 36 Geography
- 52 Geology
- 17 George Begg Building
- 93 George Kenyon Building and Hall of Residence (formerly 37a)
- 67 German Studies
- 67 Goethe Institute
- 36 Government
- 35 Graduate Development Scheme
- 36 Granada Centre for Visual Anthropology
- 65 GM Archaeological Unit
- 52 GM Geological Unit
- 83 Grove House
- 24 Grosvenor Halls of Residences
- H** 30 Harold Hankins Building
- 38 Health and Safety Services
- 34 Higher Education Careers Service Unit
- 67 History
- 74 Holy Name RC Church
- 80 Horniman House
- 77 Human Communication and Deafness
- 48 Human Resources
- 35 Humanities Bridgeford Street
- 30 Humanities Faculty Office
- 1 Council Chamber (Whitworth Building)
- 68 Council Chamber (Students' Union)
- 31 Counselling Service
- 43 Coupland Building 1
- 47 Coupland Building 3
- 31 Crawford House
- 33 Crawford House Lecture Theatres
- 30 CRIC (ESRC Centre for Research and Innovation and Competition)
- 48 Curriculum Innovation
- D** 12 Dalton Institute
- 87 Denmark Road Building
- 41 Dental School and Hospital
- 47 Dental School Annexe
- 58 Development and Alumni Relations
- 30 Devonshire House
- 79 Diagnostic Radiology
- 37 Disability Support Office
- 70 Dover Street Building
- 42 Drama
- 62 Dryden Street Day Nursery
- E** 52 Earth Sciences
- 67 East Asian Studies
- 6 Echoes Day Nursery
- 1 Electrical and Electronic Engineering
- 20 E&EE High Voltage
- 36 Economics
- 29 Eddie Davies Library
- 77 Education
- 77 Ellen Wilkinson Building
- 1 Engineering and Physical Sciences Faculty Office
- 67 English and American Studies
- 23 English Language Courses
- 36 Environment and Development
- 64 Environmental Services Unit
- 1 EPS Foundation Studies
- 1 Equality and Diversity Office
- 49 Estates Directorate
- 67 European Studies
- F** 3 Fairfield Hall
- 19 Faraday Building
- 18 Faraday Tower
- 20 Ferranti Building
- 48 Finance Office
- 67 French Studies
- G** 36 Geography
- 52 Geology
- 17 George Begg Building
- 93 George Kenyon Building and Hall of Residence (formerly 37a)
- 67 German Studies
- 67 Goethe Institute
- 36 Government
- 35 Graduate Development Scheme
- 36 Granada Centre for Visual Anthropology
- 65 GM Archaeological Unit
- 52 GM Geological Unit
- 83 Grove House
- 24 Grosvenor Halls of Residences
- H** 30 Harold Hankins Building
- 38 Health and Safety Services
- 34 Higher Education Careers Service Unit
- 67 History
- 74 Holy Name RC Church
- 80 Horniman House
- 77 Human Communication and Deafness
- 48 Human Resources
- 35 Humanities Bridgeford Street
- 30 Humanities Faculty Office



- ### Building key
- |   |   |  |                                      |   |   |
|---|---|--|--------------------------------------|---|---|
| 1 Sackville Street Building                         | 16 Manchester Interdisciplinary Biocentre - John Garside Building | 30 Precinct Shopping Centre Harold Hankins Building Devonshire House | 44 The Manchester Museum             | 61 Chemistry Building                             | 79 Stopford Building  |
| 2 Lambert Hall                                      | 17 George Begg Building   | 31 Crawford House  | 45 Rutherford Building               | 62 Dryden Street Nursery                          | 80 Horniman House   |
| 3 Fairfield Hall                                    | 18 Faraday Tower  | 32 St Peters House/Chaplaincy  | 46 Alan Turing Building              | 64 Environmental Services Unit                    | 81 The Manchester Incubator Building  |
| 5 Chandos Hall                                      | 19 Faraday Building   | 33 Crawford House Lecture Theatres                                   | 47 Coupland Building 3               | 65 Mansfield Cooper Building                      | 82 Whitworth Park Halls of Residence  |
| 6 Echoes Day Nursery                                | 20 Ferranti Building  | 34 Prospect House  | 48 John Owens Building               | 66 Stephen Joseph Studio                          | 83 Grove House  |
| 7 Paper Science Building                            | 21 Maths and Social Sciences Building                             | 35 Humanities Bridgeford Street                                      | 49 Beyer Building                    | 67 Samuel Alexander Building                      | 84 The Whitworth Art Gallery  |
| 8 Renold Building                                   | 22 Sugden Sports Centre   | 36 Arthur Lewis Building   | 50 Whitworth Hall                    | 68 Students' Union Oxford Road (also at number 9) | 85 Opal Hall  |
| 9 Barnes Wallis Building / Wright Robinson Hall     | 23 Oddfellows Hall  | 37 University Place  | 51 Whitworth Building                | 69 William Kay House                              | 86 Core Technology Facility   |
| 10 Vision Centre / Moffat Building                  | 24 Grosvenor Halls of Residences                                  | 38 Waterloo Place  | 52 Williamson Building               | 70 Dover Street Building                          | 87 Denmark Building   |
| 11 The Manchester Conference Centre and Weston Hall | 25 Materials Science Centre                                       | 39 Kilburn Building  | 53 Roscoe Building                   | 71 Michael Smith Building                         | 89 Lamb Building  |
| 12 Pariser Building                                 | 26 Manchester Business School East                                | 40 Information Technology Building                                   | 54 Schuster Building                 | 72 Vaughan House                                  | 91 McDougall Centre   |
| 13 Staff House Sackville Street                     | 27 Bowden Court   | 41 Dental School and Hospital  | 55 The John Rylands Library          | 73 Avila House RC Chaplaincy                      | 92 Jean McFarlane Building (formerly 37b)                                     |
| 14 The Mill   | 28 Ronson Hall  | 42 Martin Harris Centre for Music and Drama                          | 56 Schunck Building Burlington Rooms | 74 Holy Name Church                               | 93 George Kenyon Building and Hall of Residence and PC cluster (formerly 37a) |
| 15 Morton Laboratory                                | 29 Manchester Business School West                                | 43 Coupland Building 1   | 57 Student Services Centre           | 75 AV Hill Building                               |   |
|   |   |  | 58 Christie Building                 | 76 AQA  |   |
|   |   |  | 59 Simon Building                    | 77 Ellen Wilkinson Building                       |   |
|   |   |  | 60 Zochonis Building                 | 78 The Academy                                    |   |

- I** 48 Income Office
- 40 Information Technology Building
- 36 Institute for Development Policy and Management (IDPM)
- 35 Institute for Political and Economic Governance (IPEG)
- 52 Institute of Health Sciences
- 53 International Centre for Labour Studies
- 69 International Society
- 67 Italian Studies
- J** 38 Japan Centre
- 67 Japanese Studies
- 92 Jean McFarlane Building (formerly 37b)
- 16 John Garside Building
- 48 John Owens Building
- 55 John Rylands University Library
- 42 John Thaw Studio
- 12 Joule Centre
- 1 Joule Library
- K** 44 Kanaris Lecture Theatre
- 35 Kantorowich Library
- 51 Keepers Room
- 48 Ken Kitchen Committee Room
- 39 Kilburn Building
- 50 Knowles Committee Room
- L** 89 Lamb Building
- 2 Lambert Hall
- 23 Language Centre (Oddfellows Hall)
- 67 Language Centre (Samuel Alexander Building)
- 52 Law
- 67 Leamington Rooms
- 30 Legal Advice Centre
- 42 Lenagan Library
- 71 Life Sciences
- 79 Life Sciences
- 79 Life Sciences Faculty Office
- 67 Linguistics
- M** 27 Management and Leisure
- 76 Manchester Business School East
- 29 Manchester Business School West
- 30 Manchester Centre for Healthcare Management
- 39 Manchester Computing
- 11 Manchester Conference Centre
- 41 Manchester Dental Education Centre (MANDEC)
- 81 The Manchester Incubator Building/UMIC
- 30 Manchester Institute of Innovation Research
- 31 Manchester Institute for the Deaf
- 16 Manchester Interdisciplinary Biocentre - John Garside Building
- 44 Manchester Museum
- 1 Manchester Science and Enterprise Centre
- 110 Manchester Student Homes
- 47 Manchester University Press
- 39 Manchester Visualisation Centre
- 65 Mansfield Cooper Building
- 42 Martin Harris Centre for Music and Drama, and Electro Acoustic Studio
- 25 Materials Science Centre
- 46 Mathematics
- 21 Maths and Social Science Building
- 91 McDougall Centre
- 17 Mechanical, Aerospace and Civil Engineering (MACE)
- 35 Media Centre
- 59 Medical and Human Sciences Faculty Office
- 79 Medicine
- 79 Medical School
- 71 Michael Smith Building
- 67 Middle Eastern Studies
- 67 Modern Languages
- 10 Moffat Building
- 15 Morton Laboratory
- 54 Moseley Lecture Theatre
- 42 Music
- 1 Muslim Prayer Hall North
- 91 Muslim Prayer Hall South
- N** 36 National Centre for e-Social Science (NCeSS)
- 52 National Primary Care Research and Development Centre (NPCRDC)
- 42 Novars Research Centre
- 92 Nursing, Midwifery and Social Work
- 38 Occupational Health
- 14 Occupational Health (Sackville Street)
- 23 Oddfellows Hall
- 85 Opal Hall
- 10 Optometry and Neuroscience
- 48 Owens Committee Room
- P** 7 Paper Science
- 12 Pariser Building
- 93 PC Cluster
- 43 Pear Lecture Theatre
- 79 Pharmacy and Pharmaceutical Sciences
- 36 Philosophy
- 46 Photon Science Research Institute
- 54 Physics and Astronomy
- 36 Planning and Landscape
- 70 Police Office
- 36 Politics
- 56 Postgraduate Society
- 31 Precinct Library
- 30 Precinct Shopping Centre
- 48 President and Vice Chancellor's Office
- 59 Simon Building
- 36 Social Anthropology
- 37 Social Work
- 36 Sociology
- 67 Spanish and Portuguese Studies
- 77 Speech Pathology
- 13 Sport, Trading and Residential Services (STARS)
- 69 Sports Directorate
- 13 Staff House Sackville Street
- 35 Staff Training and Development Unit
- 66 Stephen Joseph Studio
- 79 Stopford Building
- 37 Student Experience
- 38 Student Health Centre
- 48 Student Records
- 45 Student Recruitment, Admissions and International Development
- 13 Student Services Centre Satellite
- 57 Student Services Centre
- 37 Student Experience
- 9 Students' Union Sackville St
- 68 Students' Union Oxford Rd
- 22 Sugden Sports Centre
- T** 48 Teaching, Learning and Assessment Office
- 1 Textiles
- 14 The Mill
- U** 1 UMARI
- 81 UMIC
- 86 UMIP
- 52 University College Union
- 37 University Place
- 72 Vaughan House
- 37 Visitors Centre
- 10 Vision Centre
- W** 38 Waterloo Place
- 70 Wellbeing Room
- 11 Weston Hall
- 84 Whitworth Art Gallery
- 51 Whitworth Building
- 50 Whitworth Corridor
- 50 Whitworth Hall
- 82 Whitworth Park Halls of Residence
- 69 William Kay House
- 52 Williamson Building
- 31 Workers' Educational Association North West Region
- 9 Wright Robinson Hall
- Z** 60 Zochonis Building



Building key

- 37 Accommodation Office
- 109 Allen Hall
- 120 Armitage Sports Centre
- 111 Ashburne Hall
- 27 Bowden Court
- 100 Brian Redhead Court
- 106 Burkhardt House at Hulme Hall
- 101 Canterbury Court
- 119 Chancellors Hotel and Conference Centre
- 5 Chandos Hall
- 102 Dalton Ellis Hall
- 3 Fairfield Hall
- 117 Fir's Villa
- 93 George Kenyon Hall (formerly 37a)
- 24 Grosvenor Group of Halls
- 80 Horniman House
- 105 Hulme Hall
- 110 Ladybarn House
- 2 Lambert Hall
- 113 Linton House
- 110 Manchester Student Homes
- 115 Oak House
- 85 Opal Hall
- 104 Opal Gardens
- 114 Owens Park
- 103 Pankhurst Court
- 116 Richmond Park
- 28 Ronson Hall
- 112 Sheayn House
- 22 Sugden Sports Centre
- 107 St Anselm Hall
- 108 St Gabriel's Hall
- 72 Vaughan House
- 121 Victoria Hall
- 11 Weston Hall
- 82 Whitworth Park
- 118 Woolton Hall
- 9 Wright Robinson Hall

Directions to the University

**By air**  
Manchester Airport is approximately 10 miles from the University. The taxi fare from Manchester Airport is approximately £20.

**By bus**  
From Piccadilly Train Station catch the 147.  
From Piccadilly Bus Station catch any of the following: 14, 16, 41, 42, 43, 44, 48, 111, 140, 142, 157 and 250  
From Victoria Train Station, catch the Tram to Piccadilly Bus Station and catch one of above services.  
From Manchester Airport catch the 43 bus.

**By road**  
By road to the University Visitors Centre  
All approach routes are clearly signposted 'Universities'.

**M62 (Eastbound), M602**  
Leave the M62 at J12 and join the M602. At the end of M602, join Regent Road (A57) and continue along and join the A57M (Mancunian Way). Leave at the second exit sign-posted A34 Congleton (hair-pin bend) and keep left, following signs for the Universities. Turn left onto the A34 (dual carriageway) and get in the right hand lane. Turn right at the first set of traffic lights into Grosvenor Street. Stay in the left hand lane and turn left at the next set of traffic lights onto Oxford Road (B5117). Go straight on through the next set of traffic lights. The University's Visitors Centre is in the distinctive round building on the left-hand side.

Sat Nav Sackville St postcode M13 3BB  
Oxford Rd postcode M13 9PL

**M62 (Westbound), M60**  
Leave M62 at J18 and join M60 ring road. Leave M60 at J22 and turn right at traffic lights onto Oldham Road (A62). Continue along until the end and turn left to join Great Ancoats Street (A665). Follow signs for the Universities and join the Mancunian Way (A57M). Leave at the second exit onto Higher Cambridge Street. Turn left at the next set of traffic lights onto Booth Street West and then turn right onto Oxford Road (B5117). The University's Visitors Centre is in the distinctive round building on the left-hand side.

**M6/M56**  
Leave the M6 at Junction 19 and turn right onto the A556. Follow signs for Manchester Airport and join the M56. Stay on M56 until it joins Princess Park Way (A5103). Continue for a further four miles before turning right at the Royal Brewery into Moss Lane East (B5219). Continue to the T-junction and turn left onto Oxford Road (B5117). Proceed down Oxford Road past the hospitals. The University's Visitors Centre is in the distinctive round building on the right-hand side.

**From M67**  
At the end of the motorway, join Hyde Road (A57). Continue along for approximately three miles, following signs for the City Centre. Upon reaching a major roundabout (the Apollo Theatre is on the left) take the second exit, Brunswick Street (signposted 'Universities'). Continue along and go straight through the next set of traffic lights. At the next set of traffic lights, turn right onto Oxford Rd (B5117). The University's Visitors Centre is in the distinctive round building on the right-hand side.

Car parks

- A Charles Street Multi-Storey**  
Monday to Friday  
0-3 hours £3  
3-6 hours £5  
6-10 hours £8  
10-24 hours £10  
4pm - 12midnight £2  
Saturday & Sunday All Day
- B Booth St East Multi-Storey**  
0-2 hours £2  
2-4 hours £3.50  
4-10 hours £5  
10-24 hours £7.50
- D Booth St West Multi-Storey**  
0-3 hours £3  
3-6 hours £5  
6-10 hours £8  
10-24 hours £10  
4pm - midnight £2  
Saturday & Sunday All Day

- D Booth St West (Surface Car Park)**  
Permit holders only. No visitor parking
- E Cecil Street**  
Monday to Friday  
Daytime - Permit holders only. No visitor parking  
4pm - 12midnight £2  
(must leave before midnight, including Friday)  
Saturday & Sunday All Day £2
- F Dilworth Street**  
Monday to Friday  
Daytime - Permit holders only. No visitor parking  
4pm - 12midnight £2  
(must leave before midnight, including Friday)  
Saturday & Sunday All Day £2
- G Dover Street**  
Monday to Friday  
Daytime - Permit Holders Only. No Visitor Parking  
4pm - 12midnight £2  
(must leave before midnight, including Friday)  
Saturday & Sunday All Day £2

Car Park charges correct at time of going to print

Useful contacts

- UNIVERSITY CONTACTS**
- Switchboard**  
0161 306 6000
  - Faculty of Engineering and Physical Sciences**  
0161 306 9100
  - Faculty of Humanities**  
0161 306 1100
  - Faculty of Life Sciences**  
0161 306 7100
  - Faculty of Medical and Human Sciences**  
0161 306 0100
  - The Academy**  
0161 275 2930
  - Chancellors Hotel and Conference Centre**  
0161 907 7414
  - Development and Alumni Relations**  
0161 306 3066
  - International Development**  
0161 306 6234
  - The John Rylands University Library**  
0161 275 3751
  - The John Rylands Library Deansgate**  
0161 306 0555
  - Manchester Conference Centre**  
0161 955 8000
  - The Manchester Museum**  
0161 275 2634
  - Security**  
0161 306 9966
  - Student Accommodation**  
0161 275 2888
  - Students' Union**  
0161 275 2931
  - Visitors Centre**  
0161 275 2922
  - The Whitworth Art Gallery**  
0161 275 7450



MANCHESTER 1824

The University of Manchester

campus GUIDE